






**STRATEGIC POLICY**

-  Mixed Use Allocation (Strategy 26B)
-  Green Wedge (Strategy 8)

**FOR INFORMATION (areas are not designated through Local Plan policy)**

-  Recreation Areas, Allotments, Accessible Open Space
-  Floodzone 2



New East Devon  
Local Plan 2013 - 2031  
January 2016

# Winslade Park

Inset Map